



ADITYA ENGINEERING COLLEGE

An Autonomous Institution

Approved by AICTE • Permanently Affiliated to JNTUK • Accredited by NAAC with 'A' Grade


Recognised by UGC under sections 2(f) and 12(B) of UGC Act, 1956

Aditya Nagar, ADB Road, Surampalem - 533437, Near Kakinada, E.G.Dt., Ph:99498 76662

7.1.4. Water conservation facilities available in the Institution

S. No	Name of the facility	Page No
1	Rain Water Harvesting	1
2	Bore well/Open well recharge	2
3	Construction of tanks and bunds	3
4	Waste water recycling	4
5	Maintenance of water bodies and distribution system in the campus	5


Rain Water Harvesting

S.No	Name of the facility with location	Description	Links for geo tagged photos	Geo tagged Photo
1.	Rain water harvesting Location- Cotton Bhavan, K L Rao Bhavan, Bill Gates Bhavan	Rain water harvesting pits are spread across the buildings of the Institute.	View Photo 1 View Photo 2	

Note: The geo-tagged photographs can be downloaded using the link given below.


[Download](#)

Bore well /Open well recharge

S.No	Name of the facility with location	Description	Links for geo tagged photos	Geo tagged Photo
2.	Bore well /Open well recharge Location- Behind Bill Gates Bhavan	Bore wells are in all the buildings in the Institute. Open well recharge is in Cotton Bhavan	View Photo 1 View Photo 2 View Photo 3 View Photo 4	


Note: The geo-tagged photographs can be downloaded using the link given below.
Download

Construction of tanks and bunds in the Institute

S.No	Name of the facility with location	Description	Links for geotagged photos and bills	Geotagged Photo
3.	<p>Constructi on of tanks and bunds, in the Institute</p> <p>Location- Roof top of the building and the institute hostel.</p>	<p>Surface Lined Water tank for water conservation, Unlined Earthen surface water tank</p>	<p>View Photo 1</p> <p>View Photo 2</p>	

Note: The geo-tagged photographs can be downloaded using the link given below.
[Download](#)


Waste water recycling

S.No	Name of the facility with location	Description	Links for geotagged photos and bills	Geotagged Photo
4.	Waste water recycling Location- Beside Hostel Mess	Water recycling is established in the college.	View Photo 1 View Photo 2 View Photo 3 View Photo 4	

Note: The geo-tagged photographs can be downloaded using the link given below.

Download

Maintenance of water bodies and distribution system in the campus

S.No	Name of the facility with location	Description	Links for geotagged photos and bills	Geotagged Photo
5.	Maintenance of water bodies and distribution system in the campus Location-All buildings	Overhead tanks and ponds	View Photo 1 View Photo 2	 <p>The photo shows a large white overhead water tank on a rooftop. A Google Maps overlay is present in the bottom left corner, displaying a red location pin and the following text: 'Surampalem, Andhra Pradesh, India', '33Q8+4QF, Surampalem, Andhra Pradesh', '583437, India', 'Lat 17.087822°', 'Long 82.066773°', and '25/10/22 01:32 PM GMT +05:30'. A small 'GPS Map Camera' logo is visible in the top right corner of the photo.</p>

Note: The geo-tagged photographs can be downloaded using the link given below.
Download